

Description of Map Units

QUATERNARY SYSTEM

HOLOCENE

- Ha Holocene undifferentiated alluvium
Hb Backswamp deposits
Hll Little River natural levee deposits
Hlr Little River allotformation
Hlpb Point bar deposits of the Little River meander belt

PLEISTOCENE

- Pd Deweyville Allogroup
Pp Prairie Allogroup
Ppl Upper Prairie Allogroup
Ppe Prairie Allogroup, Early Sangamon
Ppbe Beaumont Allotformation
Pib Montgomery allotformation

TERTIARY SYSTEM

MIOCENE

- Mfw Williamson Creek Formation, Fleming Group
Mfd Dough Hills Formation, Fleming Group
Mfcb Carnahan Bayou Formation, Fleming Group

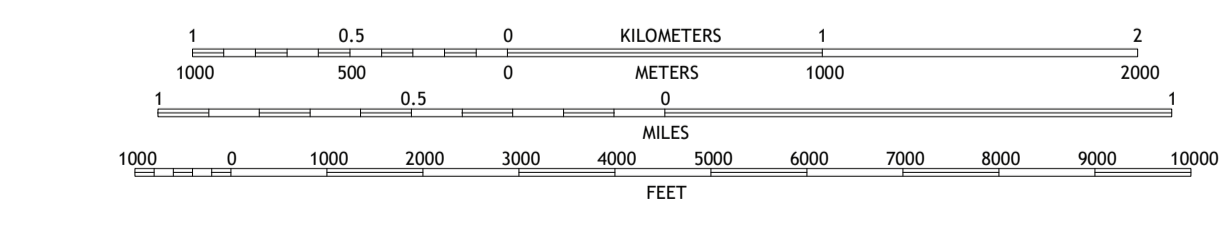
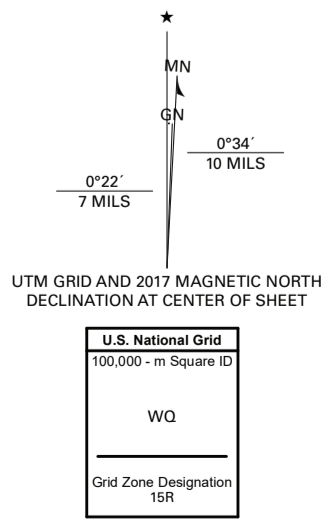
- Open Water, Inundated Area, Swamp
Contact
Streams
Topographic Contours

Produced and published by the Louisiana Geological Survey 3079 Energy, Coast & Environment Building, Louisiana State University Baton Rouge, LA 70803

This geologic map was funded in part by the USGS National Cooperative Geologic Mapping Program under STATEMAP award number 03HQAG0088.

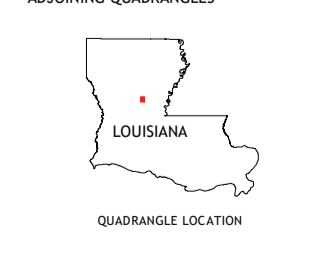
Copyright ©2004 and 2023 by the Louisiana Geological Survey Geology: Paul V. Heinrich and Richard P. McCulloch GIS Compilation: R. Hampton Peele, Prammagnaanam Vijaiamernath, and P. Lakshmi Deepti

Revision GIS/Cartography: Robert L. Paulsell



SCALE 1:24,000 CONTOUR INTERVAL 10 FEET NORTH AMERICAN DATUM OF 1983 (NAD 83) WORLD GEODETIC SYSTEM 1984 (WGS 84) UNIVERSAL TRANSVERSE MERCATOR PROJECTION, ZONE 15 NORTH AMERICAN VERTICAL DATUM OF 1988

Table with 8 rows and 3 columns listing adjacent quadrangles: 1 Pollock, 2 Fishville, 3 Hebo, 4 Ball, 5 Holloway, 6 Alexandria, 7 Libuse, 8 Buckeye



ROAD CLASSIFICATION table listing symbols for Expressway, Secondary Hwy, Ramp, Interstate Route, US Route, State Route, Local Connector, Local Road, and Railroad.

Base Map: United States Geological Survey, 2020 Boundaries: LabDOT, 2007 Contours: National Elevation Dataset, 2008 - 2011 Hydrography: National Hydrography Dataset, 2002 - 2017 Names: GNS, 1980 - 2017 Roads: U.S. Census Bureau, 2017 Wetlands: FWS National Wetlands Inventory 2021 Roads within US Forest Service Lands: FSTopo Data

This research is supported by the U. S. Geological Survey, National Cooperative Geologic Mapping Program, under USGS award number 03HQAG0088, 2003. The views and conclusions contained in this document are those of the authors and should not be interpreted as necessarily representing the official policies, either expressed or implied, of the U. S. Government or the state of Louisiana.

This map has been carefully prepared from the best existing sources available at the time of preparation. However, the Louisiana Geological Survey and Louisiana State University do not assume responsibility or liability for any reliance thereon. This information is provided with the understanding that it is not guaranteed to be correct or complete, and conclusions drawn from such data are the sole responsibility of the user.

Geologic Map of the Green Gables 7.5 minute quadrangle Rapides, Grant, and LaSalle Parishes, Louisiana